

31031/NHAI/RO-UKD/2014/13543

Dated 23.07.2020

**Invitation of public comments**

**Sub: Four laning of Kashipur-Sitarganj section of NH-74 from km 175.000 to km 252.200 in the State of Uttarakhand and Uttar Pradesh under NHDP Phase-IV on Design, Build, Finance, Operate and Transfer (DBFOT) Toll Basis:**

**S.H:-Proposal of Indian Oil-Adani Gas Pvt. Ltd. for permission for laying of 8" NB Carbon Steel Gas Pipeline from NH Ch.216.300 (Opp. Guru Gorakh Nath Tempo Service) to NH Ch. 252.000 (intersection Point of Khatima Road on NH-74) along the NH 74 and Crossing of NH-74 at 3 Locations (at Ch. 218+150, Ch. 219+480 and Ch. 220+720) in the state of Uttarakhand reg.**

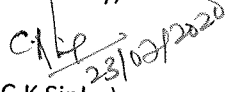
The proposal is regarding permission for laying of a Public Utility "City Gas Distribution (CGD)" Carbon Steel Gas Pipeline of 8"NB for a total length of 25.7 km along NH 74 from NH Ch.216.300 (Opp. Guru Gorakh Nath Tempo Service) to NH Ch. 252.000 (intersection Point of Khatima Road on NH-74) along the NH 74 and crossing of NH-74 at 3 Locations (at Ch. 218+150, Ch. 219+480 and Ch. 220+720) in the state of Uttarakhand submitted to this office by PD, Rudrapur, NHAI vide PD letter no. NHAI/PIU-RUPC/NH-74/Utility/2020/949 dated 24.04.2020. (Copy Enclosed)

2. As per the Guidelines issued by Ministry vide OM No. RW/NH-33044/29/2015S&R(R) dated 22.11.2016, the proposal submitted by M/s Indian Oil-Adani Gas Pvt. Ltd. shall have to made available for 30 days in the public domain for seeking public comments/objections (on the ground of public inconvenience, safety and general public interest).

In view of the above, comments/objections of the public on the above proposal is invited to the below mentioned address, which should reach by this office within 30days from the date of uploading beyond which no comments shall be entertained.

**The Regional Officer,**  
**Regional Office-Uttarakhand**  
National Highways Authority of India  
(Ministry of Road, Transport & Highways)  
House No.-58/37, Balbir Road, Dehradun-248001


Yours faithfully,

  
(C.K Sinha)

RO-Uttarakhand

Encl. as above

- Copy to: 1) Web Admin-NHAI HQ, New Delhi: - with request for uploading on the NHAI website.  
2) The Technical Director, NIC, Transport Bhawan, New Delhi: - with request for uploading on the Ministry's Website.  
3) PD, PIU-Rudrapur- For information & suitable necessary action.



# भारतीय राष्ट्रीय राजमार्ग प्राधिकरण

(सड़क परिवहन एवं राजमार्ग मंत्रालय, भारत सरकार)

## National Highways Authority of India

(Ministry of Road Transport & Highways, Govt. of India)

परियोजना कार्यान्वयन ईकाई—रुद्रपुर

### Project Implementation Unit-Rudrapur

23—फ्रेंड्स इन्क्लेव, रेलवे माल गोदाम के पास रुद्रपुर,— 263153

23, Friends Enclave, Near Railway Malgodam Rudrapur - 263153

दूरभाष/Phone : 05944-240005

ई-मेल/E-mail: pdpiurudrapur@nhai.org


वेबसाइट/Website : www.nhai.org

No. NHAI/PIU-RUPC/NH-74/Utility/2020/949

Date: 24.04.2020

To,

**The Regional Officer- Uttarakhand,**  
National highways Authority of India,  
58/37 Balbir Road,  
Dehradun (Uttarakhand).



**Sub: Four laning of Kashipur-Sitarganj section of NH-74 from km 175.000 to km 252.200 in the State of Uttarakhand and Uttar Pradesh under NHDP Phase-IV on Design, Build, Finance, Operate and Transfer(DBFOT) Toll Basis:**

- **Proposal of Indian Oil-Adani Gas Pvt. Ltd. for permission for laying of 8" NB Carbon Steel Gas Pipeline from NH Ch.216.300 (Opp. Guru Gorakh Nath Tempo Service) to NH Ch. 252.000 (Intersection Point of Khatima Road on NH-74) along the NH 74 and crossing of NH at 3 Locations in the state of Uttarakhand -reg.**

Ref: (i) M/s. IOAGPL letter no. IOAGPL-USN/NH-74/2019-20/RUPC/01 dated 03.10.2019.

(ii) IE, M/s. Artefact Projects Ltd. letter no. APL/01/NH-74/2019-20/137 dated 18.03.2020.

(iii) Concessionaire letter no. KSHPL/NHAI/NH/74/2020/52 dated 23.04.2020.

Sir,

In reference to subject matter, kindly refer to M/s. Indian Oil-Adani Gas Pvt. Ltd. letter no. IOAGPL-USN/NH-74/2019-20/RUPC/01 dated 03.10.2019 submitting therewith their proposal regarding permission for laying of 8" NB Carbon Steel Gas Pipeline for a total length of 35.7 km along NH 74 from NH Ch.216.300 (Opp. Guru Gorakh Nath Tempo Service) to NH Ch. 252.000 (Intersection Point of Khatima Road on NH-74) and crossing of NH at 3 Locations (at Ch. 218+150, Ch. 219+480 and Ch. 220+720) in the state of Uttarakhand.

2. Details of the proposal, as submitted by M/s. Indian Oil-Adani Gas Pvt. Ltd. are as under:

- (i) The said proposal has been submitted as per Ministry Guidelines No. RW/NH-33044/29/2015/S&R(R) dated 22.11.2016.
- (ii) All the documents submitted along the proposal are counter signed by the authorised signatory of the agency, for whom Power of Attorney has also been enclosed.
- (iii) Required undertakings are enclosed with the proposal.
- (iv) Scope of work and Methodology are also enclosed for laying pipelines along the highway (i.e., through open trenching) as well as for crossing the highway (through HDD method).
- (v) Strip plan, route plan and cross sectional drawings submitted by the Agency are duly signed by the authorised signatory of Agency.
- (vi) Check list has also been enclosed with the proposal duly signed by the authorised signatory of Agency.
- (vii) Draft agreement has also been enclosed with the proposal.

3. The said proposal has also been reviewed by IE and accordingly, IE vide their letter no. 137 dated 18.03.2020 submitted their recommendation for the subject proposal.

W

:: 2 ::

4. In addition to this, Concessionaire vide their letter no. 52 dated 23.04.2020 has also submitted their consent for the subject proposal.

5. Further, the proposal has also been scrutinised in this office and following points are noted:

- (i) M/s. IOAGPL has proposed for laying natural gas pipeline on LHS of NH 74 from Ch. 216+300 to Ch. 219+840. At Ch. 218+150, a crossing through HDD method is proposed for supply to fuel station. Another crossing is proposed at Ch. 219+480 from where gas pipeline will be running on RHS along highway from Ch. 219+480 to Ch.220+720. Finally, there is third crossing at Ch. 220+720, from where pipeline will be running on LHS along the highway from Ch. 220+720 to Ch. 252+000.
- (ii) Site visit has been conducted with the representatives of M/s. IOAGPL along with IE and Concessionaire and the site has been inspected as per the strip chart. Sufficient ROW is available for laying of the gas pipeline.
- (iii) Strip chart, cross sectional drawings and check list have been counter signed by the undersigned.
- (iv) License fee shall be demanded from M/s. IOAGPL, as per the applicable rates, once the in-principle approval is solicited by Competent Authority.

6. In this regard, as per the Gazette Notification No. S.O. 3293(E) dated 16.09.2019, the power under section 25 (Grant of lease or license of Highway land for temporary use) of the Control of National Highways (Land & Traffic) Act, 2002 have now been conferred to Regional Officer of NHAI for the stretch entrusted to NHAI. Hence, RO Uttarakhand is delegated powers under Section 25 of said Gazette notification dated 16.09.2019 for granting permission for subject proposal.

7. Hence, in view of above, and as per the recommendations of IE, in pursuant to Gazette Notification No. S.O. 3293(E) dated 16.09.2019, this office hereby recommends for granting permission for laying of 8" NB Carbon Steel Gas Pipeline for a total length of 35.7 km along NH 74 from NH Ch.216.300 (Opp. Guru Gorakh Nath Tempo Service) to NH Ch. 252.000 (Intersection Point of Khatima Road on NH-74) and crossing of NH at 3 Locations (at Ch. 218+150, Ch. 219+480 and Ch. 220+720) in the state of Uttarakhand.

Thanking You,

Yours faithfully,

  
(Yogendra Sharma)  
Project Director

Encl: As above (02 sets of files in Original).



---

---

**IndianOil-Adani Gas Pvt. Ltd.**

---

---

IOAGPL-USN/NH-74/2019-20/RUPC/01

Date: 03-10-2019

To,  
**Project Director,**  
National Highway Authority of India  
PIU Rudrapur  
23, Friends Enclave Colony, Dashmesh Nagar,  
Rudrapur, Uttarakhand-263153

**Subject: Permission for laying of 8" Steel Gas Pipeline from NH Ch. Km 216.300 (Opposite Guru Gorakh Nath Tempo Service) to NH Ch. Km 252.00 (Intersection point of Khatima road on NH-74) along NH-74 and crossing of NH at 3 locations in the state of Uttarakhand.**

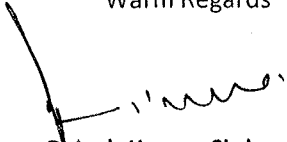
Dear Sir,

Indian Oil-Adani Gas Pvt. Ltd., a joint venture b/w Indian Oil & Adani Group is authorized by Petroleum & Natural Gas Regulatory Board (PNGRB) to distribute piped natural gas in Udham Singh Nagar District of Uttarakhand. This project is covering residential, commercial, industrial and retail CNG users. As part of the USN-CGD project, we have laid steel as well as MDPE pipeline network in Rudrapur and Kashipur areas.

For further developing natural gas pipeline network in Rudrapur (USN) we have planned to lay 8" Steel pipeline from NH Ch. Km 216.300 (Opposite Guru Gorakh Nath Tempo Service) to NH Ch. Km 252.00 (Intersection point of Khatima Road on NH-74) along NH-74 and crossing of NH at 3 locations in the state of Uttarakhand. Approximately 35.700 Kms of pipeline is to be laid for which permission has been sought from your kind self. Detailed drawing of the same is attached for your reference. The pipeline will be laid by open-cut and trenchless (HDD) method as per site conditions. Crossing of NH will be borne by HDD Method.

In view of above we kindly request your good-self to process our proposal for laying of pipeline and allow us to carry this work of national and environmental importance. We assure you of our best co-operation at all times. Hoping for your support to be a part of development of USN.

Warm Regards

  
**Rajesh Kumar Sinha**  
General Manager-Projects  
Indian Oil-Adani Gas Pvt. Ltd.

- Encl: 1. Completed Checklist  
2. License Deed/Agreement between NHAI and IOAGPL  
3. General Power of Attorney  
4. All desired undertaking as per attached Checklist  
5. Trenching Methodology  
6. HDD Methodology  
7. Detailed Drawing of Proposed Route  
8. PNGRB Authorization

Rudra Arcade, 3rd Floor, 12 Nainital Highway, Opp PAC, Avas Vikas, Rudrapur, Distt, Udham Singh Nagar-263153 (Uttarakund)  
Ph : 05944-244444

**Registered Office :** 306-309, 3rd Floor, Salcon Aurum, Plot No. 4, Jasola District Centre, New Delhi-110025

**Phone :** 011-26944203, Fax: 011-29941801 | **E-mail:** info@ioagpl.com | **Website :** www.ioagpl.com


**CIN:** U40300DL2013PTC258690


## CHECK-LIST


**Guidelines for processing the proposal for laying of utility line in the land across National Highways vested with NHAI/PWD BRO.**

**Ministry circular No-RW/NH 330044/29/2015/S&R(R) dated 22/11/2016.**

Sr.No.	Item	Information/ Status	Remarks
	<b>General Information</b>	Haryana	
1	Name and Address of the Applicant / Agency	Indian Oil-Adani Gas Pvt Ltd. 3 <sup>rd</sup> Floor, Rudra Arcade, Plot No-12, Nanital Highway, Opp- PAC Avas Vikas, Rudrapur, Dist- Udam Singh Nagar-263153 Uttarakhand	
2	National Highway Number	NH- 74	
3	State	Uttarakhand	
4	Location	From Opp- Guru Gorakh Nath Tempo Service (NH Ch. Km- 216.300) to Intersection Point of Khatima Road on NH-74 (NH Ch. Km- 252.00)	
5	(Chainage in km)	From NH Ch. Km- 216.300 to NH Ch. Km-252.00	
6	Length in Meters	35700 Mtrs	
7	Width of available ROW in both side	42 Mtrs in Urban Section & 46 Mtrs in Rural Section	
8	Side of NH (left or right side of NH towards increasing change /KM/ direction)	From Km- 216.300 to Km-219.480 LHS From KM-219.480 to Km-220.720 RHS & From Km- 220.720 to Km- 252.000 LHS	
9	Name of Highways Authority of NHAI/PWD/BRO	NHAI	
10	Highway Administration Address	Regional Officer, Uttarakhand National Highways Authority of India 58/37, Balbir Road, Dehradun, Uttarakhand	


  
Rajesh Kumar Sinha  
General Manager-Projects  
IndianOil Adani Gas Pvt. Ltd.



  
Project Director  
NHAI PIU  
Rudrapur  
Project Director  
NHAI, PIU-Rudrapur

Sr.	Item	Measurement observation as per site condition	MORT&H Norms	Whether complying with MORT&H Norms
1	Details of already laid utility service if any	No		N/A
2	Whether up gradation of the stretch in near future is proposed or not	No		N/A
	a. If yes provision of utility adversely affect the plan of up gradation	No	affect the plan of up gradation	N/A
3	Laying of the utility service along the National Highways	Yes		Complying
3.1	Location of proposed utility service along the stretch	Extreme edge of the ROW	Utility duct / beyond the toe line of the embankment and drains , enclose to the extreme edge of the ROW	Complying
3.2	Depth of the utility service from Ground level	1.2 m	0.6m	Complying
3.3	Mechanism for crossing for water channel	N/A	Through utility duct (if provision exist) or beneath the bed of water channel	N/A
3.4	Whether is ROW restricted in the stretch?	No		N/A
3.4.1	If yes whether provision of land acquisition is required to lay utility	N/A		N/A
	a. If yes whether undertaking for land acquisition along with relevant L.A detail has been furnished	N/A		N/A
3.4.2	With if concrete duct , in utility service are proposed to be laid in concrete ducts	N/A	Not less than one lane	N/A
4	Laying of utility Service across the NH	Yes		Complying
4.1	Whether existing drainage structures is allow to carry the utility lines.	No	Not to be allowed	N/A

Rajesh Kumar Sinha  
General Manager-Projects  
IndianOil Adani Gas Pvt. Ltd.




Dy. Manager (Tech)  
NHAI, PIU-Rudrapur (I.R.D.)

Project Director  
NHAI, PIU-Rudrapur


4.2	Proposed crossing of utility service	Yes, 3 No. of NH Crossing at Km-218.150 219.480 220.720	Perpendicular to NPH	Complying
4.3	Type of casing pipe/conduit carrying the utility line	Steel	Steel , cast iron , or RCC and have adequate strength	Complying
4.4	Whether ends of the casing /conduit pipe are sealed from the outside	Sealed	Sealed	Complying
4.5	Length of crossing /conduit pipe crossing NH	45 m	Extend from drain to drain in cuts and toe to toe of slope in the fills	Complying
4.6	Depth of top of the casing /conduit pipe	2.0m	At least 1.2m below the top of subgrade	Complying
4.7	Crossing method in case of CC pavement	HDD	Only boring method (HDD)	Complying
4.8	Horizontal and vertical clearances in case utilities are allowed overhead	N/A (Underground only)	In accordance with IRC codes.	N/A
5	Document/drawing enclosed with the proposal	Yes Enclosed		Complying
5.1	Cross section showing in the site of trench for open trenching method	Yes	Enclosed, if applicable	Complying
5.	a. Trench width	Yes	More than 30cm and less than 60 cm wider than the outer diameters of the utility pipe	Complying
	b. Filling of trench	Yes	As per Ministry circular No-RW/NH 30044/29/2015/S&R(R) Dated 22/11/2016.	Complying
	c. Location of trench	Yes	Extreme edge of the ROW	Complying
5.2	Cross section showing the size of pit and location of conduit for HDD method	Yes enclosed	Enclosed , if applicable	Complying
5.3	Strip plan / Route plan showing utility line , chainage , width of ROW , distance of proposed utility from the edge of ROW , important mile stone , intersection , cross drainage works etc.	Yes Enclosed	Enclosed	Complying

Rajesh Kumar Sinha  
General Manager-Projects  
IndianOil Adani Gas Pvt. Ltd.



*(Signature)*  
Project Director  
NHA-I, PIU-Rudrapur (U.K.D.)

5.4	Plan and profile drawing of stretch showing cross section of road at 20m distance along with ROW and proposed utility	Yes enclosed	Enclosed	Complying
6	Methodology for laying of utility line	Yes enclosed	Enclosed	Complying
7	Draft license agreement is as per Ministry circular No-RW/NH30044/29/2015/S&R(R) Dated 22/11/2016.and signed by two witness	Yes enclosed	Enclosed	Complying
8	License fee in favor of RPAO MoRT&H Dehradun	Shall be furnished as per demand	As per Ministry circular No-RW/NH330044/29/2015/S&R(R) Dated 22/11/2016.	Complying
9	Whether bank guarantee has been obtained	Shall be furnished as per demand	As per Ministry circular No-RW/NH 30044/29/2015/S&R(R) Dated 22/11/2016.	
	a. If yes, whether confirmation of BG has been obtained as per MORT&H / NHAH guidelines	Shall be obtained		
10.1	Undertaking for not to damage other existing utility , if damaged then to pay the losses to either to MORT&H / NHAH to the cornered agency	Enclosed	Enclosed	Complying
10.2	Undertaking for renewal of bank guarantee and when asked by NHAH/MORT&H	Enclosed	Enclosed	Complying
10.3	Undertaking for conforming all standard condition of MORT&H / NHAH guidelines	Enclosed	Enclosed	Complying
10.4	Undertaking for shifting of utility as and when asked by MORT&H /NHAH within a month at their own cost	Enclosed	Enclosed	Complying
10.5	Undertaking for indemnity against all damages and claim	Enclosed	Enclosed	Complying



Rajesh Kumar  
 General Manager  
 IndianOil Adani Gas Pvt. Ltd.

Dy. Manager (Tech.) NHAI, PIU-Rudrapur  
 NHAI, PIU-Rudrapur (U.K.D.)

Project Director  
 NHAI, PIU-Rudrapur




10.6	Undertaking for management of traffic moment during laying of utility line without hampering the traffic.	Enclosed	Enclosed	Complying
10.7	Undertaking that if any claim is raised by the concessionaire/ contractor than the same has to be paid by the applicant	Enclosed	Enclosed	Complying
10.8	Undertaking that the applicant has obtained various safety clearances from the representative authorities such as directorate of electricity, chief controller of explosive safety of directorate , state / central pollution control board and any other statutory clearances applicable before applying to Highway Administration	Enclosed	Enclosed	Complying

The ROW of the National Highway available at the proposed location from the central line of divided carriageway is 23.00 m from central of ROW edge of ROW towards proposed utility in rural section & 21.00 m from central of ROW edge of ROW towards proposed utility in urban section.

The above particular along with the drawing and documents has been verified and certified as correct as per prevailing site conditions.

Name designations & Signature of the Authorized representative of applicant

Rajesh Kumar Sinha  
General Manager-Projects  
IndianOil Adani Gas Pvt. Ltd.



Name designations & Signature of the concerned field authority of NHAI PWD/BRO

*[Handwritten Signature]*  
Project Director  
NHAI, PIU, Rudrapur

*[Handwritten Signature]*  
Dy. Manager (Tech.)  
NHAI, PIU-Rudrapur (U.K.D.)